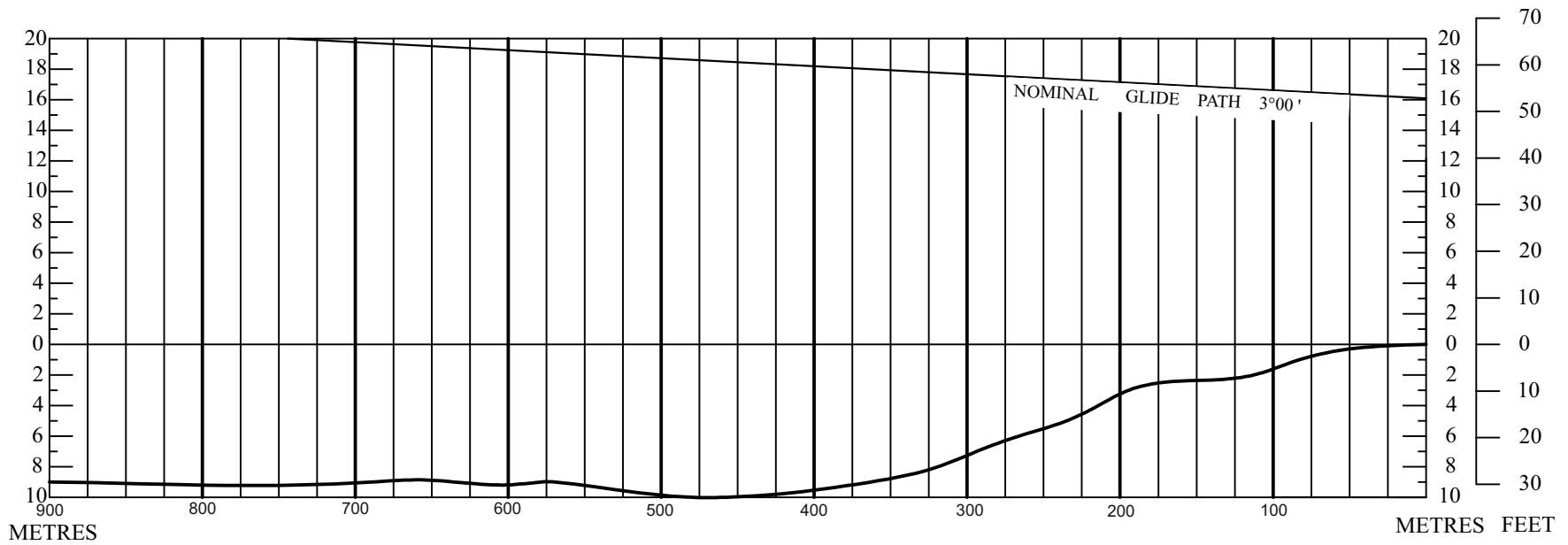
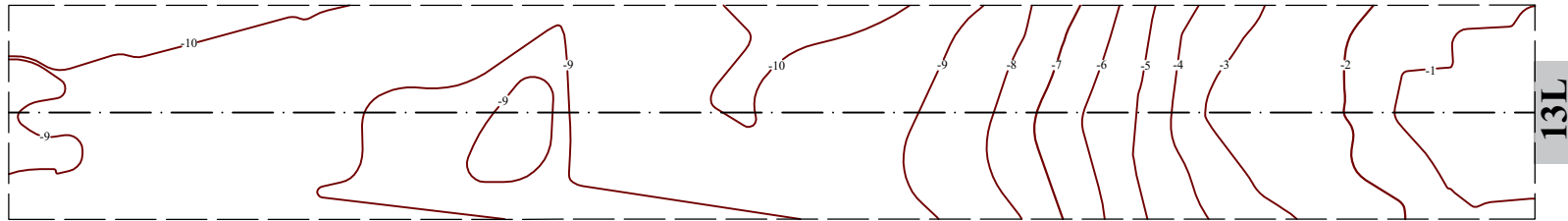




**PRECISION APPROACH  
TERRAIN CHART - ICAO**

DISTANCES AND HEIGHTS IN METERS

**MINSK, BELARUS  
MINSK 2  
RWY 13L**



Changes: ADD horizontal distance scale.

LEGEND	
CONTOUR	
CENTRE-LINE PROFILE	

HORIZONTAL SCALE 1:5 000  
VERTICAL SCALE 1 : 500

CONTOURS AND HEIGHTS ARE RELATED TO ELEVATION OF RWY THR

THIS PAGE INTENTIONALLY LEFT BLANK